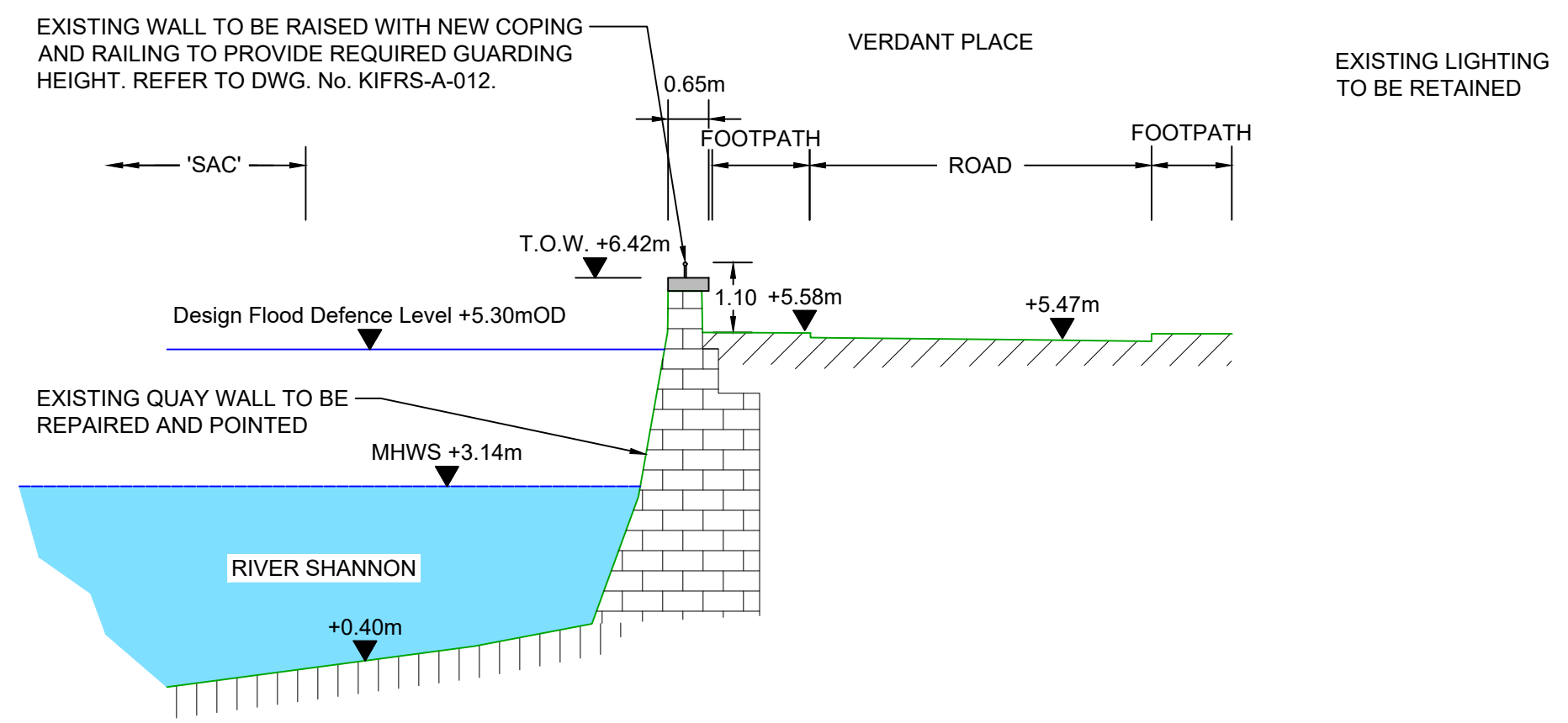
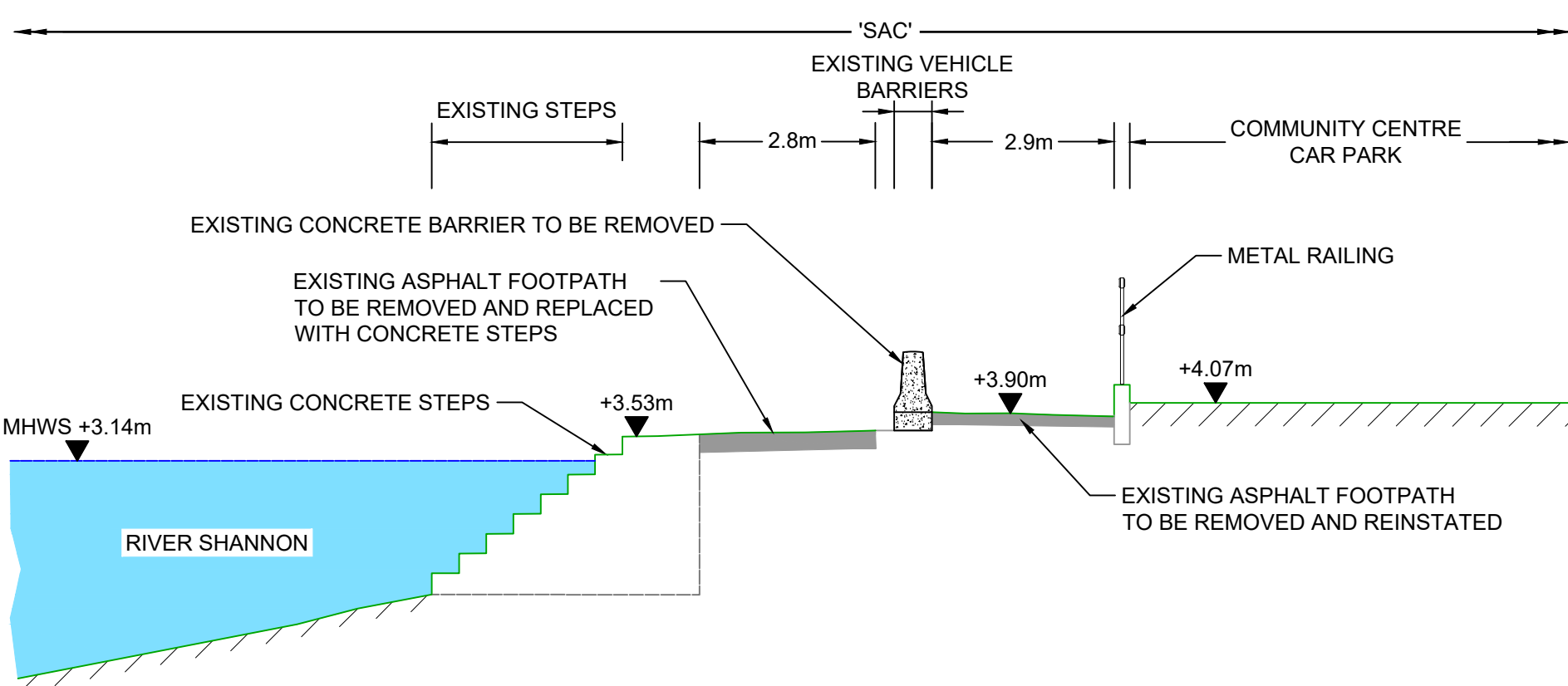


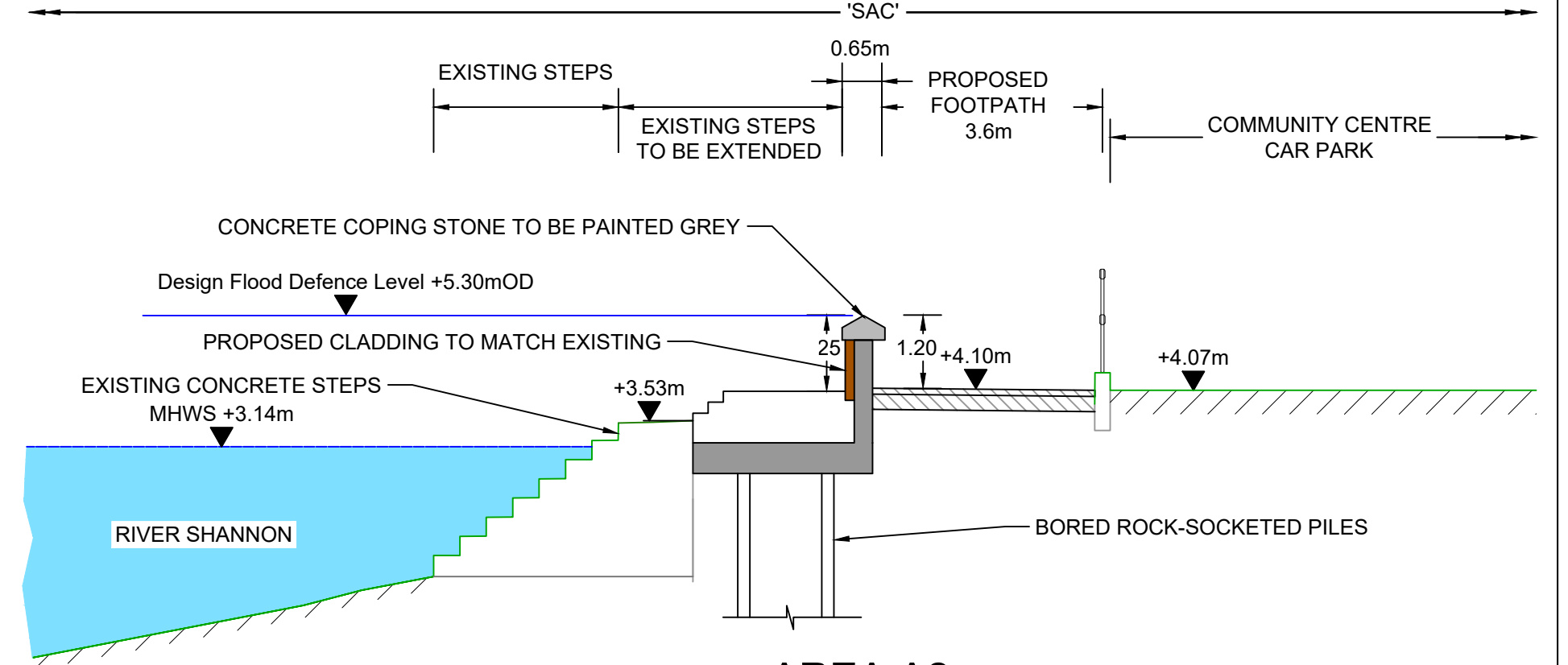
AREA A1
CROSS-SECTION A1-1
CH 30m
EXISTING



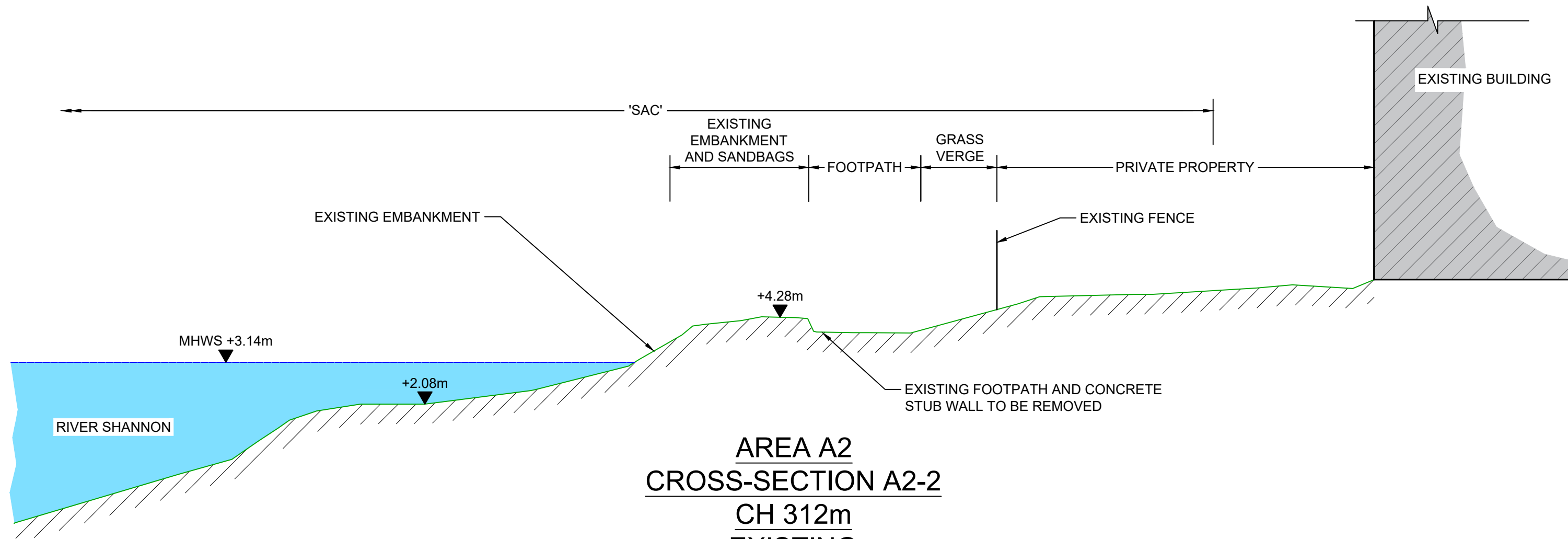
AREA A1
CROSS-SECTION A1-1
CH 30m
PROPOSED



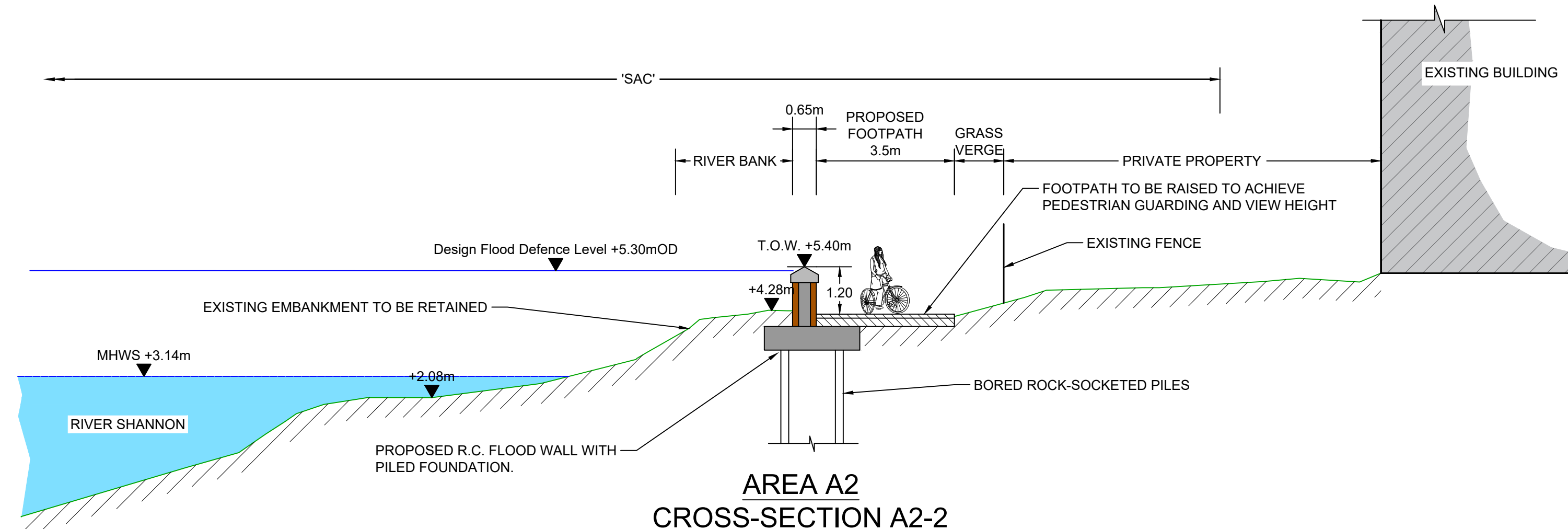
AREA A2
CROSS-SECTION A2-1
CH 273m
EXISTING



AREA A2
CROSS-SECTION A2-1
CH 273m
PROPOSED



AREA A2
CROSS-SECTION A2-2
CH 312m
EXISTING



AREA A2
CROSS-SECTION A2-2
CH 312m
PROPOSED

NOTES:
1. ALL LEVELS SHOWN ARE TO ORDNANCE DATUM MALIN HEAD.
2. THIS DRAWING TO BE READ IN CONJUNCTION WITH ALL RELEVANT PLANNING DRAWINGS AND DOCUMENTS.

Legend	
	Proposed Reinforced Concrete Structure
	Stone Cladding
	Coping
	Proposed Bitmac Surface and Base
	THQW Top of Historic Quay Wall (approx. level)

JBA
consulting

Nicholas de Jong Associates
URBAN DESIGN

PL1	19/12/19	TD	MM	KL
Issue	Date	By	Chkd	Appd

Client

Comhairle Cathrach & Contae Luimnigh
Limerick City & County Council

OPW
Oifige nBreacha Poblai
Office of Public Works

Job Title

KING'S ISLAND
FLOOD RELIEF SCHEME

Scale at A1: 1:100

Discipline: Infrastructure

ARUP

50 Ringsend Road,
Dublin 4, D04 T6X0, Ireland
t: +353 1 233 4455 f: +353 1 668 3169
www.arup.com

Drawing Title

Area A1 & A2 Cross Sections

Job No: 265545
Drawing Status: Planning
Drawing No: KIFRS-C-104
Issue: PL1